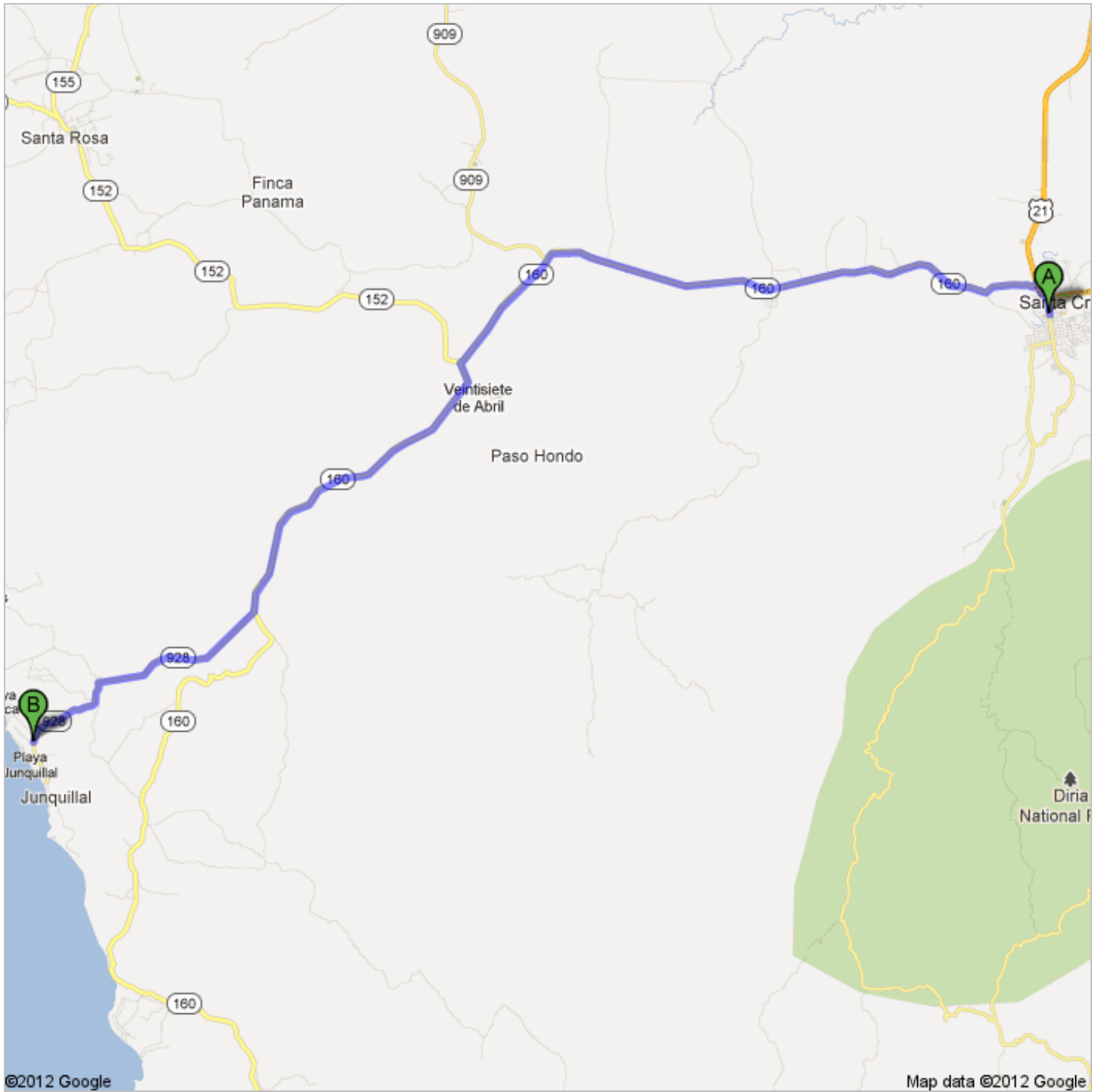




Directions to Calle Ventanas
32.5 km – about 32 mins



©2012 Google

Map data ©2012 Google

Driving directions


Villas Las Ventanas to Santa Cruz

- From the condos go down to the intersection of the main road.
TURN LEFT
- 2.4 km- Go east on the road to Paraiso, past the Super junquillal on your right and carry on into Paraiso to the intersection at the soccer field **TURN RIGHT.**
- 12.6 km- Go straight thru Rio Seco and Las Delicias at the **T** intersection in 27 de Abril **TURN LEFT**
- 500 meters- at the next **T** intersection of **TURN RIGHT**
- 15.9 km - Stay on this road (160) until you reach the **T** intersection of hyw 21 **TURN RIGHT**
- Travel 500 meters to the first set of traffic lights, **TURN RIGHT** to enter downtown Santa Cruz

Please call us if you need any help.

Rosa: cell 8712-5409 office 2658-8242

Michael 8718-8825





Unknown road

1. Head toward **Route 21** go 400 m
north on Unknown road total 400 m


 2. Turn left onto **Route 21** go 450 m
Pass by **Total** (on the right) total 900 m


 3. Take the 1st left go 16.0 km
onto Route 160 total 16.8 km

 4. Turn left to stay on **Route 160** go 500 m
total 17.3 km

 5. Take the 1st right go 8.2 km
to stay on Route 160 total 25.6 km
Pass by **Iglesia Rio Seco** (on the left in 6.7 km)

 6. Continue onto **Route 928** go 4.4 km
total 30.0 km

 7. Turn left to stay on **Route 928** go 2.4 km
Pass by **Cementerio de Junquillal** (on the left in 1.8 km) total 32.4 km

 8. Turn right onto **Calle Ventanas** go 36 m
total 32.5 km



Calle Ventanas

These directions are for planning purposes only. You may find that construction projects, traffic, weather, or other events may cause conditions to differ from the map results, and you should plan your route accordingly. You must obey all signs or notices regarding your route.

Map data ©2012 Google